

REDDcompass

Registering & creating an MRV Profile

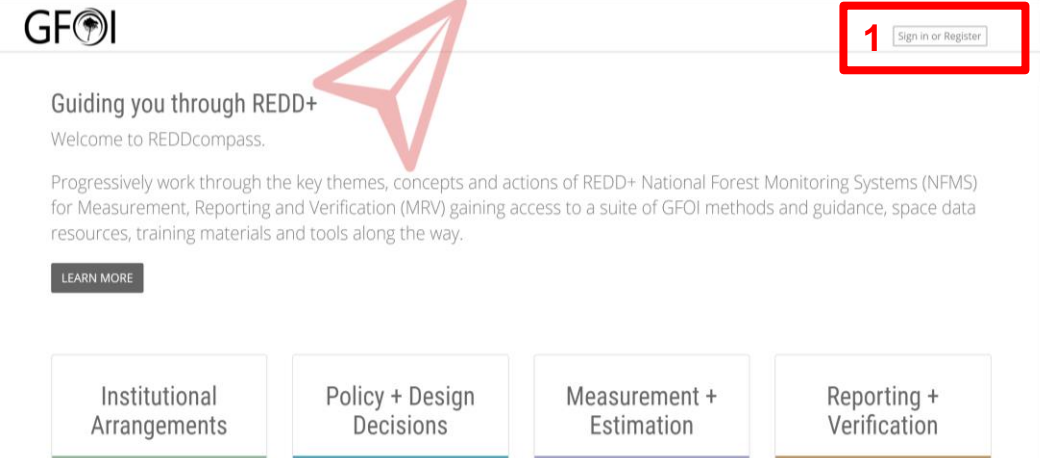


Why register?

- 1) Think: personal notebook
- 2) Store details of MRV status
- 3) Store training needs/requirements
- 4) Generate reports to share



REDDcompass – where can I register?



GFOI

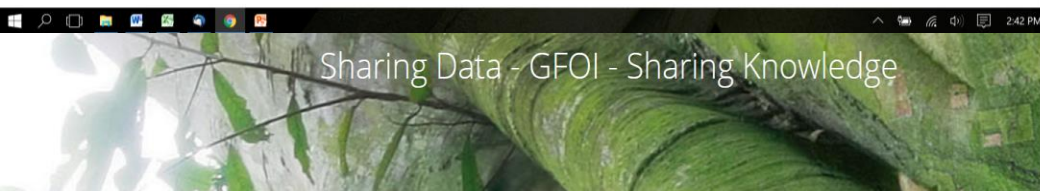
1 Sign in or Register

Guiding you through REDD+
Welcome to REDDcompass.

Progressively work through the key themes, concepts and actions of REDD+ National Forest Monitoring Systems (NFMS) for Measurement, Reporting and Verification (MRV) gaining access to a suite of GFOI methods and guidance, space data resources, training materials and tools along the way.

LEARN MORE

- Institutional Arrangements
- Policy + Design Decisions
- Measurement + Estimation
- Reporting + Verification



GFOI Global Forest Observations Initiative is a GEO initiative, led by:

- Australian Aid
- SilvaCarbon
- Food and Agriculture Organization of the United Nations
- CEES



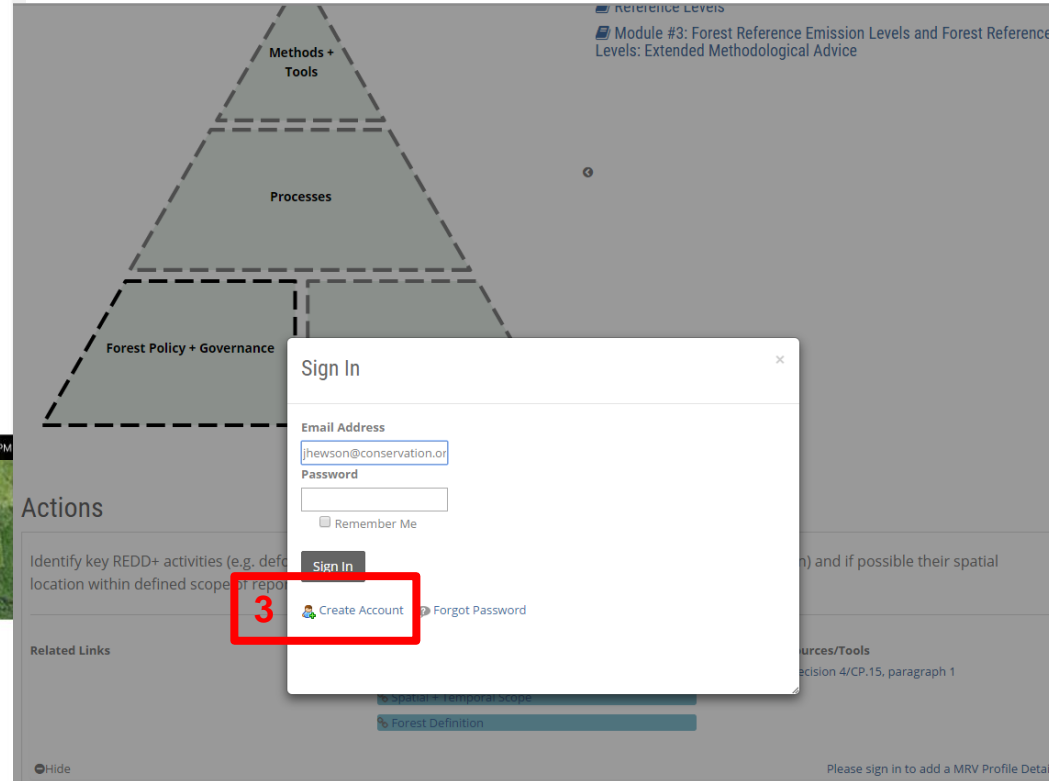
Contact Us

Access more material

Follow @gfoi_forest, Tweet #MRV

Like Share

2 REGISTER



Reference Levels

Module #3: Forest Reference Emission Levels and Forest Reference Levels: Extended Methodological Advice

Methods + Tools

Processes

Forest Policy + Governance

Sign In

Email Address
jnewson@conservation.org

Password

Remember Me

3 Create Account

Forgot Password

Actions

Identify key REDD+ activities (e.g. deforestation, forest degradation) and their location within defined scope and report on them (e.g. in the MRV report) and if possible their spatial distribution.

Related Links

Forest Definition

Please sign in to add a MRV Profile Detail

REDDcompass

[Sign in or Register](#)

1

Middle Name

Last Name

2

4

9607

3

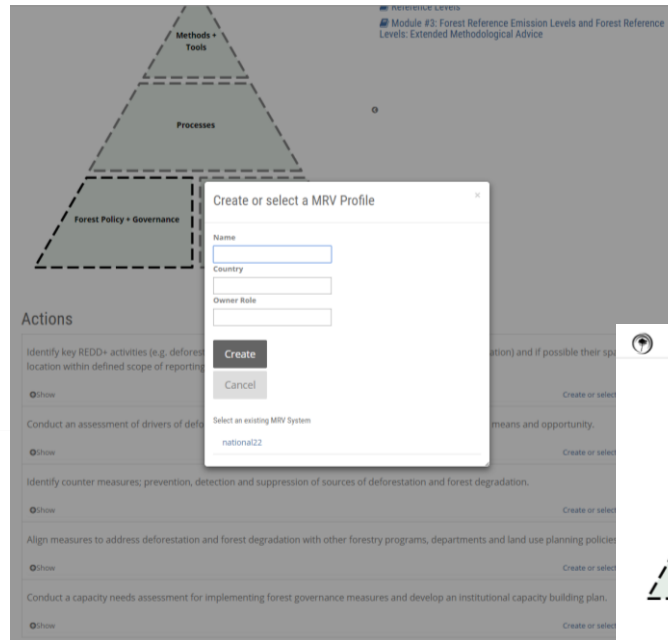
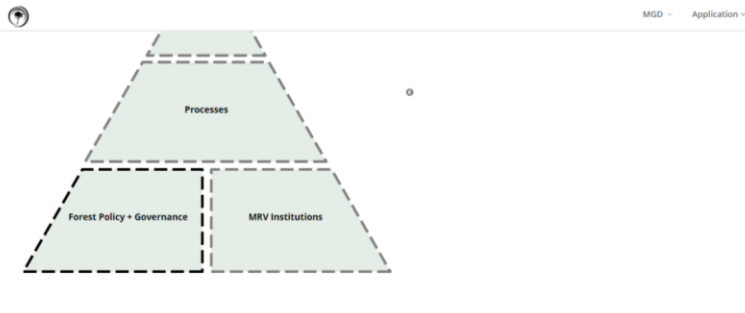

[Sign In](#) [Forgot Password](#)

- 1) 2 emails (verification & password)
- 2) Enter the generated password
- 3) Click 'Sign In'
- 4) Accept terms/conditions
- 5) Enter verification code* & click 'Verify'
- 6) Set 'New Password' & reminder check

*click link from verification email

REDDcompass

How do I create an MRV System Profile?

Actions

- Identify key REDD+ activities (e.g. deforestation, forest degradation, sustainable forest management, afforestation) and if possible their spatial location within defined scope of reporting. Create or select a MRV Profile
- Conduct an assessment of drivers of deforestation/forest degradation and assess/document any motivation, means and opportunity. Create
- Identify counter measures; prevention, detection and suppression of sources of deforestation and forest degradation. Create or select a MRV Profile
- Align measures to address deforestation and forest degradation with other forestry programs, departments and land use planning policies. Create or select a MRV Profile
- Conduct a capacity needs assessment for implementing forest governance measures and develop an institutional capacity building plan. Create or select a MRV Profile

Actions

- Identify key REDD+ activities (e.g. deforestation, forest degradation, sustainable forest management, afforestation) and if possible their spatial location within defined scope of reporting. Enter Action State
- Conduct an assessment of drivers of deforestation/forest degradation and assess/document any motivation, means and opportunity. Enter Action State
- Identify counter measures; prevention, detection and suppression of sources of deforestation and forest degradation. Enter Action State
- Align measures to address deforestation and forest degradation with other forestry programs, departments and land use planning policies. Enter Action State
- Conduct a capacity needs assessment for implementing forest governance measures and develop an institutional capacity building plan. Enter Action State